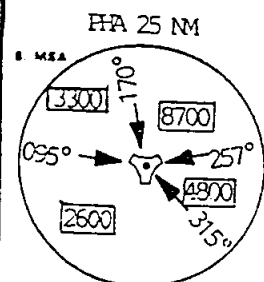
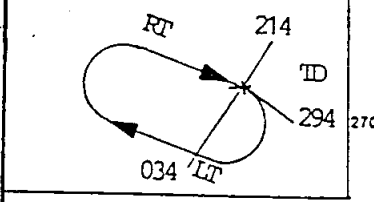
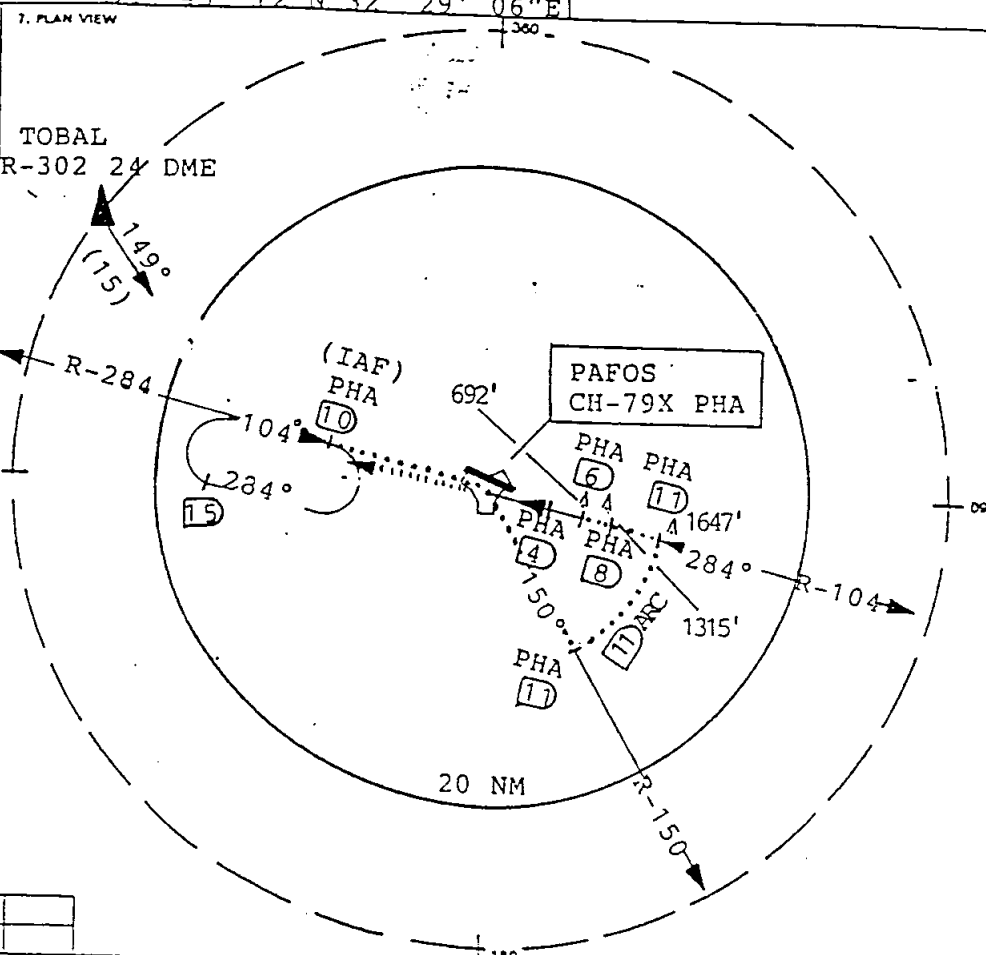


INSTRUMENT APPROACH PROCEDURE

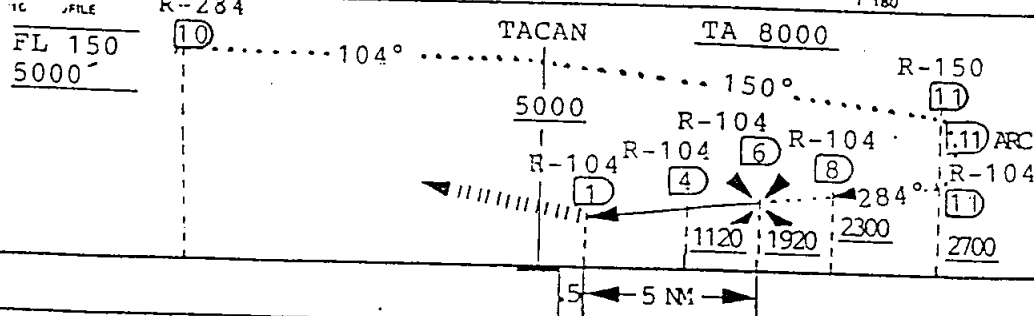
ATTACHMENT 4

1. NAME OF AIRFIELD **PAFOS A.F.B** **ELEV 41 FT** 2. LOCATION **LCPH** APP/TWR **119.9**  
**120.8**  
 3. PROCEDURE IDENTIFICATION **HI-TACAN RWY 29** 4. AERODROME REFERENCE POINT **PAFOS**  
**34° 43' 12" N 32° 29' 06" E**

APP CON  
 TOWER  
 GND CON  
 CLNC DEL  
 ATIS/UNICOM  
 RADAR SERVICE  
 PAR  ASR



KNOTS					
10					



11. FIELD/TDZ ELEVATION **41' / 30'**

12. AERODROME SKETCH

13. CAT/APP	A	B	C	D	E
S-29			560-2400 530(600-2400)	560 - 2800 530 ( 600 - 2800)	

CIRCLING*		560-2400 519(600-2400)	560-3200 559(600-3200)	560-3200 599(700-3200)
-----------	--	---------------------------	---------------------------	---------------------------

\*CIRCLING NOT AUTHORIZED NORTH OF RWY 11/29.

14. MAG/GRID VARIATION	15. MAG/GRID VARIATION	16. CHART VOP AT DME	17. KNOTS
(Actual) <b>3° E</b>	(Slope)		MIN-SEC