

INSTRUMENT APPROACH PROCEDURE

ATTACHMENT 3

1. NAME OF AIRFIELD **PAFOS A.F.B** ELEV **41 FT** 2. LOCATION **LCPH** PAFOS

APP 17W 2
119.9
120.8

3. PROCEDURE IDENTIFICATION **LOW-TACAN RWY 29** 4. AERODROME REFERENCE POINT **34° 43' 12" N 32° 29' 06" E**

6. APP COM

TOWER

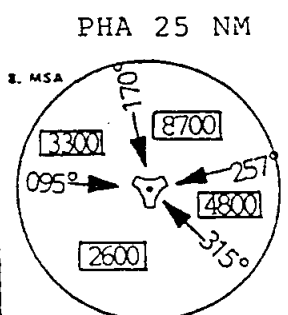
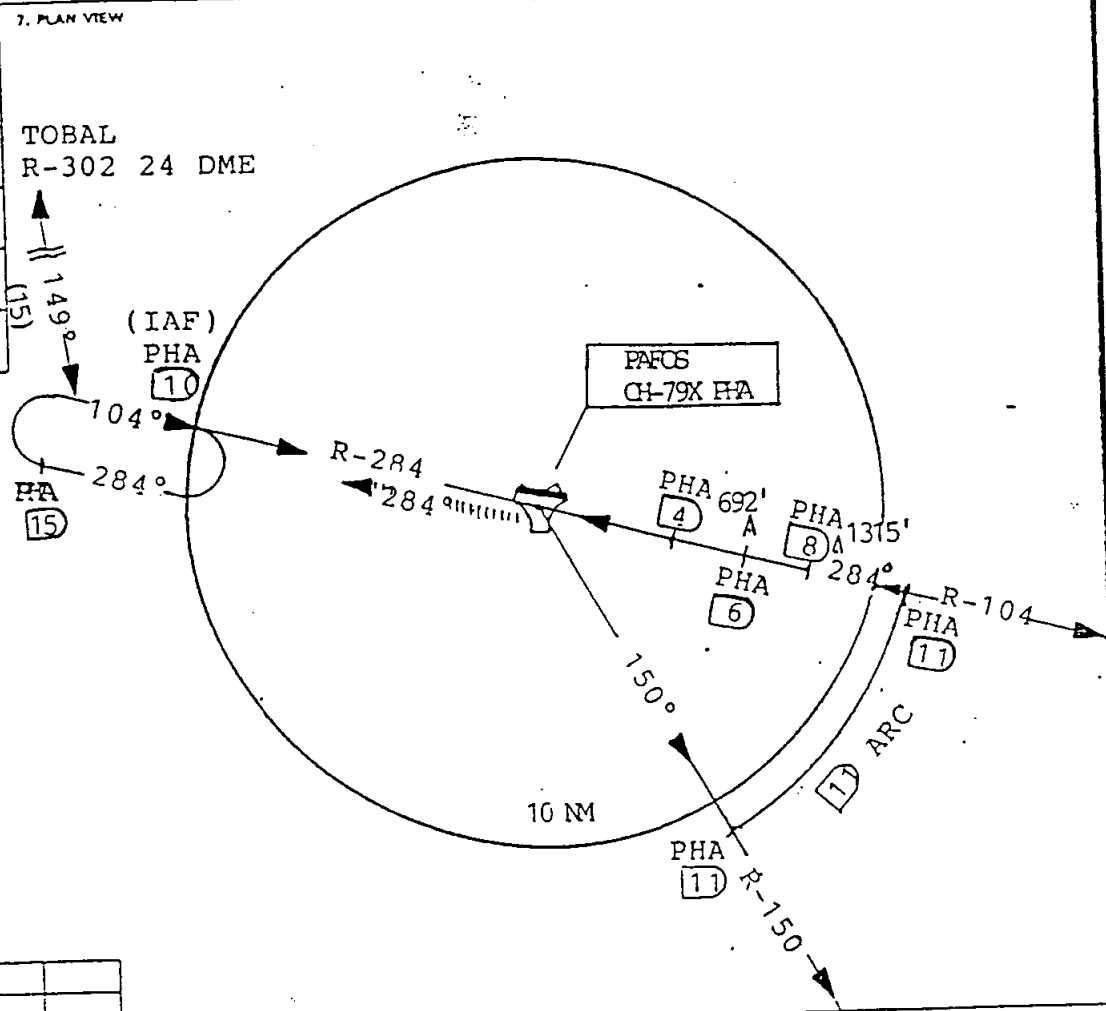
GND COM

CLNC DEL

ATIS/UNICOM

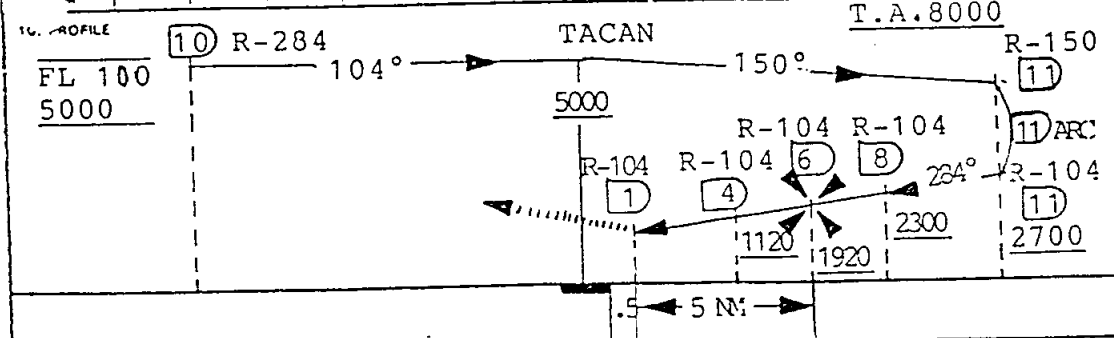
RADAR SERVICE

PAR ASR



9. KNLS

--	--	--	--	--



11. FIELD/DZ ELEVATION **41' / 30'**

12. AERODROME SKETCH

13. CAT/APP	A	B	C	D	E
S-29	560 - 1600 530 (600 - 1600)		560-2400 530(600-2400)	560-2800 530(600-2800)	
CIRCLING*	560 - 1600 519 (600 - 1600)		560-2400 519(600-2400)	560-3200 559(600-3200)	

*CIRCLING NOT AUTHORIZED NORTH OF RWY 11/29

14. MAG/GRID VARIATION (Actual) 3° E	15. MAG/GRID VARIATION (Sleat)	16. CHART VDP AT DME	17. KNOTS MIN-EC
---	--------------------------------	----------------------	------------------