

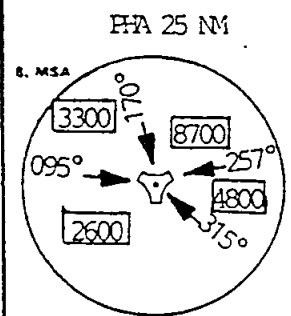
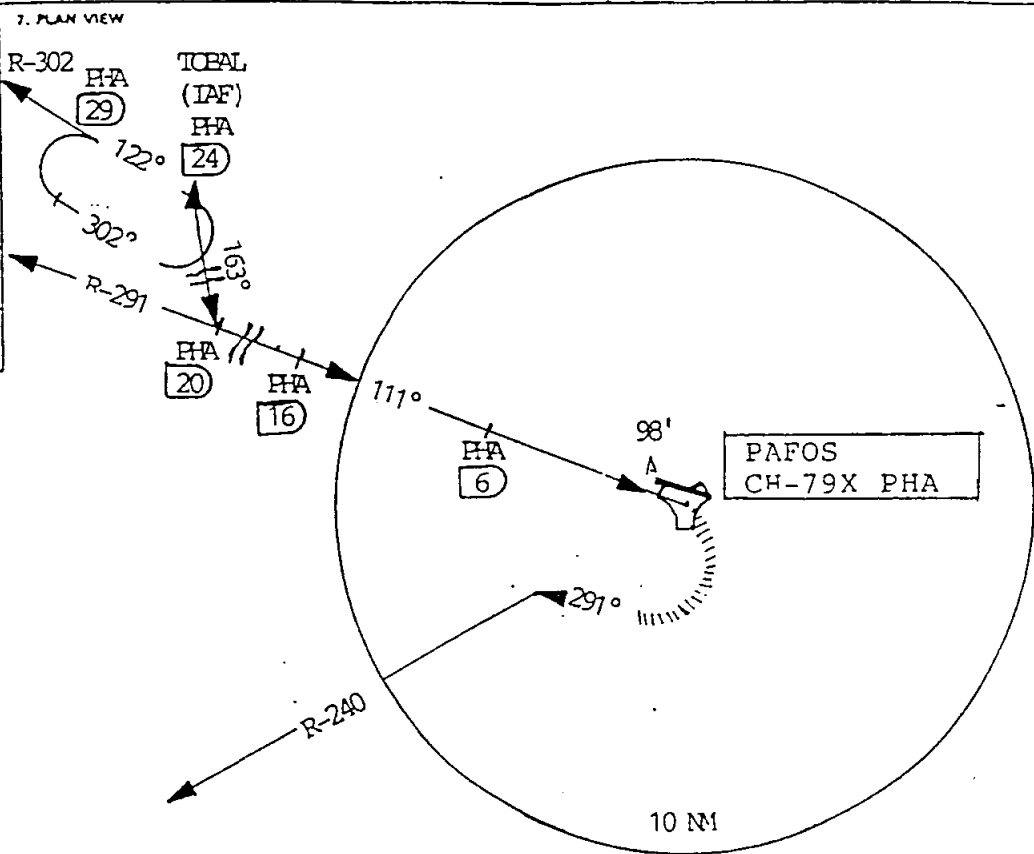
INSTRUMENT APPROACH PROCEDURE

ATTACHMENT 1

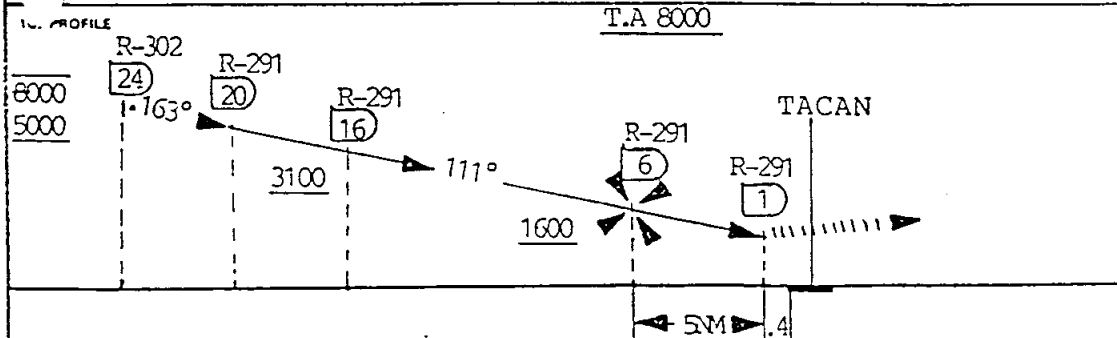
1. NAME OF AIRFIELD **PAFOS A.F.B** **ELEV 41 FT** 2. LOCATION **LCPH** **PAFOS** APP/TWR **119.9**  
**120.8**

3. PROCEDURE IDENTIFICATION **LOW-TACAN RWY 11** 4. AERODROME REFERENCE POINT **34° 43' 12" N 32° 29' 06" E**

APP CON
TOWER
GND CON
CLNG DEL
ATIS/UNICOM
RADAR SERVICE
<input type="checkbox"/> PAR <input type="checkbox"/> ASR



3.	KNOTS				
	M				



11. FIELD/TOZ ELEVATION **41' / 41'**

12. AERODROME SKETCH

13. CAT/APP	A	B	C	D	E
S-11	460 - 1600 419 (500 - 1600)		460 - 2000 419 (500 - 2000)		
CIRCLING*	560 - 1600 519 (600 - 1600)		560 - 2400 519 (600 - 2400)	560 - 3200 559 (600 - 3200)	
* CIRCLING NOT AUTHORIZED NORTH OF RWY 11/29.					

14. MAG/GRID VARIATION (Actual) <b>3° E</b>	15. MAG/GRID VARIATION (Level)	16. CHART VDP AT DME	17. KNOTS MIN-SEC				
--	-----------------------------------	----------------------	----------------------	--	--	--	--